

## **O'BRIEN COLLECTION, TRANCHE 3**

Bids are invited for the following lots.

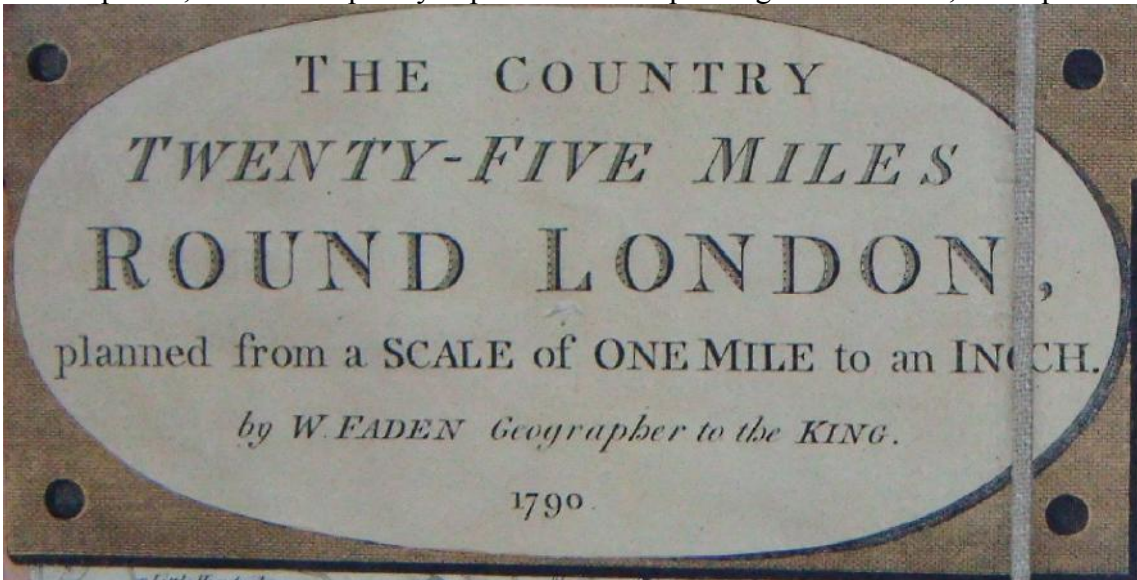
### **PRELIMINARY NOTES**

1. Bids are the amount you will pay if successful (like a tender). Doing it otherwise is too difficult when bidding on certain items may be sparse.
2. P&P will be paid by the Society. If you are willing to collect from Harmston or at the AGM, please state this and, in comparing bids, your bid will be credited with the amount saved.
3. Items where bids fall short of the sum that the Committee believes can be obtained by an alternative route may be withdrawn from the sale.
4. Bids must be received by **25 February** at the latest

**PART 1: NEW MAPS - ie not previously offered - (FOLDED /ATLAS)**

**UK - non-OS**

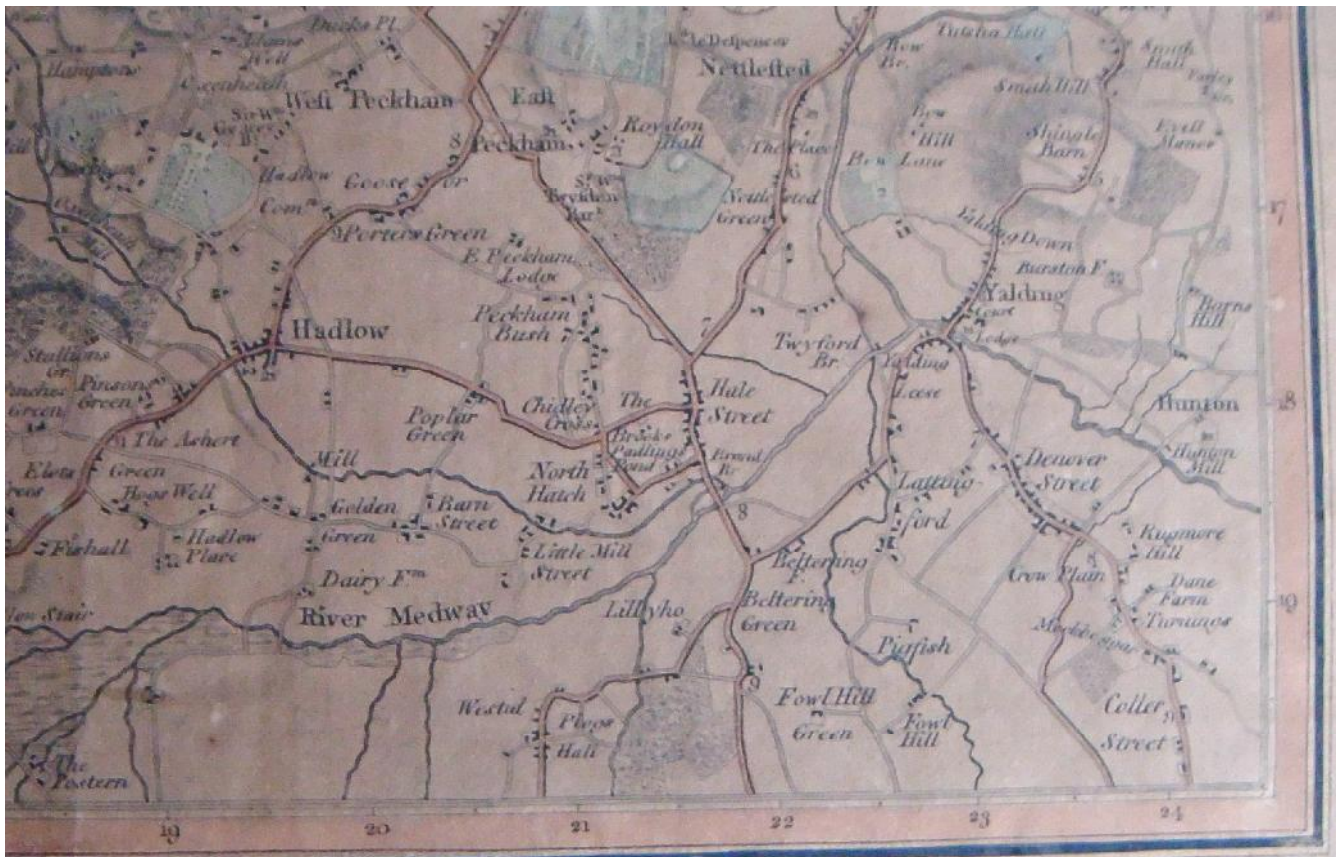
Lot 1. *The country twenty-five miles round London, planned from a scale of one mile to an inch by W. Faden, Geographer to the King, 1790. 48"x39" (to neat line). Roads, parks, county boundaries and London built-up area coloured, also the border. Proprietors of country houses are named. Dissected into 32 panels, in a contemporary slip case. The map is in good condition, the slip case much decayed.*



[photos Lot 1]



Lot 2. *A new map of the country twenty-five miles round London.* Coloured, in later slip-case. A revision of the above, updated to the c1820 - has the Regent's Canal but not its Wenlock basin. The revision includes proprietors' names. Dissected into 48 panels. Paper has turned a uniform light brown and the linen has decayed so that the RH two columns of panels have separated from the rest, and all hinges are weak. [believed to be 4th edn]



lot of the same place which is in lat. 51.30. The Turnpike Roads are all laid down from an actual Measurement with a Perambulator

[photo lot 2]

Lot 3. Richard Davis, *A map of the County of Oxford*, 1797, 1:31680. Roads, parks, and hundred boundaries coloured. The bottom-left part of the map has a detailed plan of Oxford at the 3-chain scale. 16 sheets, plus index-sheet, each with one vertical fold, assembled in an atlas, 16.5" x 23", half-calf binding with marbled paper front and rear. Sheet I signed by Davis with copy number (107). Armorial bookplate of 1810. The edges of the boards are badly worn but the binding is sound; the sheets of maps have no signs of wear. Some offsetting is visible to facing pages. Blank front free endpaper is creased and torn.

[2 photos follow]





London: Publish'd by J. Cary, for R. Davis, of Lewknor Oxfordshire.

Aug. 5. 1797.

R. Davis

Scale of Miles.



4. John Stockdale, *Map of Scotland*, 1806, c1:222k. 12 sheets with one vertical fold, assembled in an atlas, 17"x26", bound in half-morocco with marbled paper front & back; title on front in red morocco; gilt ornament. 1804 w/mk on end-paper. C20 bookplate. Sheet I has a tear extending 1" within neat line and the ink of the title has produced a discernible offset in brown on the facing half of the sheet. Binding is cracked, edges of boards badly worn and the rear cover scuffed.

5. ITW Bell, *Map of the Great Northern Coalfield in the counties of Northumberland & Durham, including the whole of the coal mining districts of the Tyne, Wear and Tees and those of Hartlepool, Seaham, Hartley, Blyth & Warkworth*, (Newcastle, 1850). A one-inch map, 35x45" within neatlines (39"x48.5" overall), extending from Stockton to Warkworth. Shows parish boundaries (coloured), township boundaries, railways (distinguishing public from private) and collieries (which are named). An outstandingly clear depiction of the myriad of lines connecting coal pits to wharves. Dissected into 30 panels; bookfold cover with metal clasp. The map is in very good condition; the cover is scuffed, with rubbed edges and has been carefully rebound with a cloth spine.

6. W&AK Johnston, *The Gleneagles Map*. Ellipse centred on Gleneagles, c.1:250k, accompanied by small LMS route map. Cloth in bookfold cover. Lavishly produced; some wear to cover.

7. Michael Wood & Clyde Surveys Scotland Ltd. *Central Scotland Panoramic Map*, 1982. Signed in biro by the artist.

### **Falkland Islands**

8. Automapa SRL, *Islas Malvinas*, 1:500k (undated but between 1982 and 1998). Gives boundaries and ownership of estates. A useful source of the topographic names used by the territory's troublesome neighbour. Good graphic design. Folded, in plastic sleeve.

### **France**

9. 1:80k, Sheet 48 - Paris - printed at Ordnance Survey office, Southampton, 1909. Mounted & folded, with title and diagram of adjoining sheets printed on reverse of leading panel in lieu of cover.

10. *Bartholomew's Contour Motoring Map of France*. Cloth wallet containing two dissected 1:1M sheets, each in its own pocket; both carry the print code 'B21'. The maps continue some distance to the east of France and this area is perhaps the most interesting: in Germany, Sarre [Saarland] is treated as a separate country, while other regional descriptions such as Rhenish Prussia were at least obsolescent. In the Swiss Alps are numerous Prohibited Roads, while the user is warned that 'several of the open roads ... are available ... only on certain days and between certain hours'.

### **New Zealand**

11. NZMS 17, Auckland 1:20k with street index, 1957. Integral cover.

12. NZMS 84, New Zealand, 1:2M, 1964. Layered. Integral cover.

13. NZMS 242 (1:500k series) Sheet 2 (N Island south of Auckland) 1991. Integral cover.

14. NZMS 271 Lower Hutt, 1:20k, 1980. Integral cover; street index on reverse. Includes Borough of Eastbourne. Separate symbols for men's and ladies' conveniences.

### **Tactical Pilotage Charts**

1:500k. Neatly folded. Dates are of lithography or printing. Geographical descriptions are purely indicative.

15. D-3D (2/87) - Latvia to Leningrad
16. E1-2 (4/65) - Ireland
17. E-2B (1/68) - N Germany
18. E-2C (1/67) - S Germany
19. E-3A (5/90) - Kaliningrad
20. F-2A (10/65) - Switzerland
21. F-5C (5/81) - Uzbekhistan
22. G-3A (1/89) - Greece
23. G-3B (5/85) - SW Turkey
24. G-4D (11/91) - Cyprus-Syria
25. H-6B (2/72) - Iran
26. J-11B (10/89) - Chinese coast from Vietnam to Hong Kong
27. R-11A (4/84) - SW Australia

## **PART 2: NEW MAPS (Flat - quarter-sheet size)**

### **UK Military**

28. GSGS 4229, Italy, 1:50,000. Sheets 172 I&II and 173.IV covering an area around Caserta. 3-colour plus black (being used, potentially at least, for detail derived from smaller-scale material) based on an IGM originals of 1897-1919. Printed by OS, 1943. 172 I has pencil annotations, apparently relating to the military situation.

### **Survey of India**

1: 253,440

29. Sheet 71P, Shekar Dzong (Tibet), 1929. No roads - only footpaths; mountains rise to 22,142ft.

30. Sheet 72B (Motihari) (International no. G-45/G) edition of 1927, printed 10/43. Outline + purple grid.

1:63,360

31. Sheet 52 C/16, 1st edn of 1922. Kashmir is left blank, not having been surveyed at this scale.

32. Sheet 55 C/7, 1st edn of 1922. Central Provinces. Interesting depiction of the shoals in the Tapti River.

33. A pair of adjacent sheets, covering a part-forested area of Madras state, with hill-stations. They provide an interesting contrast both in the treatment of forest ownership/management, and in the improvement in clarity achieved by 1930 when hill-shading is present.

58 A/15, 1st edition of 1913, printed 1921. Cloth.

58 A/16, 2nd edn of 1930 ).

34. Sheet 66 C/8 3rd edn of 1938 including Madras city. 43 features there are identified by

number, explained in a table.

35. Sheet 72 D/14 1st edition of 1934, printed 10/44. Restricted-colour printing. Part of Bihar with a section of the Grand Trunk Road.

Burma 1:63,360.

36. A group of 3 adjacent sheets

Sheet 84 P/13, 3rd edn 2/45. Revised by No 7 Ind. Air Svy. Coy; printed by 63 Rep Gp

Sheet 84 P/14, 2nd edn 1944. Revised by No 7 Ind. Air Svy. Coy; printed by 62 Ind Rep Gp.

Sheet 84 P/15, 2nd edn 1944. Revised by No 7 Ind. Air Svy. Coy; printed by 71 Rep Sec. The first (northern) sheet is centred on the town of Meiktila and is mostly cultivated; the 2nd is transitional; the 3rd mostly jungle, an interesting contrast.

37. A group of 2 adjacent sheets.

Sheet 93 D/4, 1st edn of 1937, printed 10/45 in black & brown only. The Mandalay Main Line follows the Sinthe Chaung River at the foot of jungle-covered hills.

Sheet 94 A/1, 3rd edn of 1944 printed Jan 45, updated to 4th edn by purple overprint Feb 45.

Revised by No 4 Ind. Fd. Svy. Coy; printed by 65 Ind Rep Gp. Area immediately south of the above and of similar character. The overprint changes the course of the river and adds an airfield.

38. Sheet 94A/6, 2nd edn, 1945. Revised by No 1 Ind. Fd. Svy. Coy IE; printed by 71 Rep Sec. Lacks yellow plate. Jungle-covered mountains run down to Paunglaung River with blocks set aside for elephant fodder.

39. Sheet 94 B/6, 2nd edn, 1944. Printed by 66 Rep Gp. Lacks yellow plate. The boundary between jungle-covered mountains and the Sittang River is followed by railway & road.

Burma 1:25k. HIND/SEA/E/397

40. Pyawbwe Sheet 3, 1st Edn, Feb 45. Survey by No 6 Ind. Fd. Svy. Coy IE - a cultivated area with a Govt stud farm and a racecourse

41. Shwemyo Sheet 1, 1st Edn, Mar 45. Printed by 63 Rep Gp. Falls within area of 93-D/4 above.

**Cyprus**, Dept of Lands & Surveys

42. Troodos & Hill Resorts, 1:c37k, 1981. A 12"x16" sketch map.

43. Larnaka Town, 1:10k, 1987. Street plan, with area map on reverse.

**France**

44. France, German Military, 1:500k, Fliegerausgabe, Sheet NM-S.O. - NL30-N.O. Base map is 10.36 printing of the Carte de France et des Pays Limitrophes, with a purple-black overprint (intensification of railways and air information) and a pink overprint (short-form graticule numbers). Covers Brest and Lorient.

45. Carte de France et des Frontieres a 200.000 (Type 1912). Sheet 2 (Dunkerque-Bruges) of 1933, revised 1949, printed 9/51. with purple UTM grid. Watermarked 'Papeterie de Renage (Isere)'

46. Survey of **Kenya**, *Atlas of Kenya*, 1959. 45 maps 19"x17.5" assembled between boards in a loose-leaf (screw-type) binding. vgc. Most maps are at 1:3M, but the topographic maps of the southern half of the country are at 1:1M, and town plans are at between 1:50k and 1:20k. There are reproductions of the 6 most important historical maps. A few maps have pencil annotations and additional material tipped in - eg Revised Tribal Map of Tanganyika of 1960. Maps were printed 'on the machines of' 89th Fd Svy Sqn, RE.

47. **New Zealand**, Provisional 1 Mile Series (1:63360), Sheet S20 (Nelson) 1943. Much factual detail like construction of bridges in the inhabited area; mountains little more than a sketch. Cloth, has been folded, somewhat worn.

### **USGS**

48. 1:31,680 Hyannis, Mass. 1942, revised 1950, reprinted 1951. 4-colour style with no screened colours.

49. 1:31,680 Woods Hole, Mass. 1953. With water and woodland tints.

50. **US Army Map Service**. Series U302 - India & Pakistan, 1:250k. 4 adjacent sheets covering the northern part of Jammu & Kashmir with a sliver of Afghanistan and a sliver of China.

Sheets NI 43-1 (Churrai), 1954,

Sheet NI 43-2 (Gilgit), 1962

Sheet NI 43-3 (Mundik) 1962

Sheet NJ 43-14 (Baltit) 1962.

### **PART 3 NEW MAPS (Flat - Larger than quarter-sheet)**

#### **UK Civil**

Greenwood.

51. Berkshire, 1829, c1:198k. With a large view of Windsor Castle bottom left. Roads filled in brown, parks in green; hundreds are colour-washed in red, green & yellow; boundaries of adjoining countries are also colour-washed. Some abrasion to edges of paper. The sheet has been folded vertically and some offset of detail from the facing half is discernible in brown.

52. Worcestershire, 1830, c1:198k. With a large view of Worcester Cathedral bottom left. Roads filled in brown, parks in green; hundreds are colour-washed in red, green & yellow; boundaries of adjoining countries are also colour-washed. Small tears outside the border have been repaired by sellotape which has caused discolouration. The sheet has been folded vertically and some offset of detail from the facing half is discernible in brown.

#### **UK Military**

GS GS 2230. 1:125k East Africa Protectorate [Kenya]

53. Sheet South A-37/A-I (Nakuru) 1912. Nakuru is a station on the Uganda Railway with a remarkable wooded crater to its north.



54. Sheet South A-37/G-II (Nairobi) of 1910. By this date Nairobi had a source of hydro-electric power and no fewer than 3 churches.

GSGS 2555 - Eastern Asia 1:1M.

55. Sheet NJ-51(Ryojun [=Port Arthur]) 1945. A reprint of AMS 5301. Includes western coast of Korea, with Pyongyang.

For more International Map of the World sheets, see GSGS 4646, Series 1301 and also under Canada, and US Military.

GSGS 3906, GB 1:25k.

56. Sheet 29/36NE (Snowdon), 2nd edn, printed 3.42 by 520 Fd Svy Coy, RE. Has been folded but otherwise in unused condition.

57. Sheet 65/36SW (Cley & Sheringham) Provisional edn.

58. GSGS 3982, Europe(Air) 1:250k. Sheet L32/6 (Bolzano) of 1942, printed 2/44.

59. GSGS 4234. Dunkerque, 1:10k, drawn by ISTD 1943, printed 5/47.

60. GSGS 4480, 1:12.5k. Town Plan of Hamburg, 2nd edn, 1944. Sheets 1&2. (Sheet 3 (missing) covers a small area at the southern extremity.) All the great industrial establishments are identified by numbers.

GSGS 4646, World 1:1M.

61. Sheet NG-45 (Bihar) 1956. Covers Ganges basin and Mount Everest.

62. Composite sheet NJ-29&30, with pts NI-29&30 (Lisboa) 1955. Covers the southern part of the Iberian peninsula with the facing coast of N Africa. UTM grid stops short of N Africa which "is not being converted to U.T.M. grid at the present time".

63. GSGS 4690, Malaya, 1:63,360. Sheet 2I/9&10 (Penang Island and Wellesley Province). Described as 'Reprint of GSGS 4203 by War Office 1953'. An attractive mixture of urban, mountain and padi terrain. Several marginal tears, with remains of sellotape.

64. GSGS 4801, 1:250k, East Africa. Special sheet: Kusumu-Nakuru, 1954. (Area to NW of Nairobi)

Series 1301 - World 1:1M.

65. Two adjacent sheets:

Sheet NL-33 (Trieste), published by IGM 1959, printed 1 SPC, 1/62.

Sheet NL-34 (Budapest) 1960. Produced and printed by OS.

66. Sheet NO-36 (Leningrad) 1961. Compiled and printed by OS.

67. Sheet NP-33&34 (Gulf of Bothnia)1962

For more International Map of the World sheets, see under Canada.

**Australia,**

Military, 1:63,360

68. Sheet 861 Zone 7 (South J55 / 01 NE & NW) (Moe, Victoria) 1940 - shows a paper pulp mill, an open-cast coal mine and numerous railways. With sales stamp.

69. Sheet 865 Zone 7 (Colac, Victoria) 1949 - a railway junction with two different gauges. With sales copy stamp.

70. Division of National Mapping. 1:1M series. Kalgoorlie, 1959. Even at this date, three-quarters of the sheet is still 'compiled from sketches, reconnaissance, etc'. Pencil annotations.

### **Belgium**

71. IGM. Railway map, 1:500k, 1960. Includes Luxemburg. Shows 3 grades of passenger station, 2 types of goods station. Distinguishes electrified lines, single-track / double; passenger / freight. Different colours are used to indicate gradient. Base map shows contours and water. On chart paper.

### **Canada**

1:1M International Map of the World

72. NL-18 (Ottawa) of 1961, revised 1967. Includes Montreal.

73. NM-9/10 (Vancouver) with adjacent Sheet NM-11. Both of 1967, printed 1969.

1:50k

74. Sheet 31 G/5 (Ottawa) 1968. New specification with uncased roads.

75. Sheet 82 N/8 West (Lake Louise) 1959 with a purple overprint showing updates to 1972. The sheet includes Kicking Horse Pass with the spirals of the CPR as it climbs to the summit.

76. Sheet 82 O/4 East (Banff) 1959

### **Ceylon**

77. Survey Dept. 1:63,360. Sheet O 12,13,17,18 (Ambalangoda) of 1943, reprinted 1953. A small part of key torn away, otherwise good condition.

### **France,**

79. IGN, 1:800k. *Carte des Chemins de Fer Francais*. 1942-3, revised to 1960. 4 sheets. Inset enlargements for major towns. The map offers a complete depiction of running lines: thus all 14 tracks leaving Gare du Nord are shown, with flyovers, etc. Regional boundaries are shown (the degree of correspondence to the earlier companies seems close), also canals and navigable rivers. The map continues some way east of the frontier, with full detail (though no enlargements), providing coverage of NW Belgium, SW Germany, Switzerland and northern Italy.

**Germany** - Reichsamt fuer Landesaufnahme, 1:100k - a hachured b/w map which succeeds through the sheer quality of its printing.

80. A group of 3 adjacent sheets:

Sheet 13 (Danzig) 1935. Extra-large sheet.

Sheet 14 (Braunsberg) 1933. Extra-large sheet Sellotaped edges.

Sheet 15 (Koenigsberg-i-Pr) 1934 - some tears outside neatline had been repaired with sellotape

81. Sheet 21 (Demmin, etc) 1932

82. **Malta** (Geological) 1:31,680, 1955, printed by OS 1957. 2 sheets, comprising whole series.

### **South Africa**

83. 1:50k sheet 3219CA (Citrusdal) 1967. Unusual as 50k maps go in that it includes cadastral information in the form of 'Original Farms'

### **USGS**

84. 1:250k Sheet NL 10-2 (Seattle) of 1966

85. 1:24k Chesser Island, Ga. Photomap, 1967. An area of swamp with the unimaginatively-named Number One Island rising out of it. As photomosaics go, this is fairly map-like. A blank portion of margin has been cut away.

### **US Military**

86. AMS 5301 Eastern Asia, Sheet NJ52 (part of Korea) of 1943, printed 12/44.

## **PART 4: NEW BOOKS**

### **CASTLES & FORTIFICATION**

#### **Castles and Fortification - general**

87. JR Kenyon, *Castles, town defences, and artillery fortifications in Britain and Ireland: a bibliography* (3 vols, published as CBA Research Rpts 25 (1978), 53 (1983), 72 (1990))

88. DH Caldwell, *Scottish Weapons & Fortifications 1100-1800*, 1981, cloth

89. P Brafard et al, *Walking the walls - Historic town defences in Kent, Cote d'Opale and W Flanders*, pbk, 1999

#### **- predominantly medieval**

90. EE Viollet-le-Duc, *Military Architecture*, 1990 reprint of 1860 English edition, hbk.

91. EE Viollet-le-Duc, *Annals of a Fortress*, 1983 reprint of 1874 English edition, cloth

92. ES Armitage, *Early Norman Castles of the British Isles*, 1912, cloth, lacks dust jacket. Numerous plans.

93. A Hamilton Thompson, *Military Architecture in England during the Middle Ages*, 1912, cloth, numerous plans.

94. H Braun, *The English Castle*, 1937-8, cloth, lacks dust jacket.
95. S Toy, *The Castles of Great Britain*, 1953, cloth, lacks dust jacket.
96. R Allen Brown, *English Medieval Castles*, 1954, cloth.
97. A Tuulse, *Castles of the Western World*, 1958, cloth, lacks dust jacket.
98. S Cruden, *The Scottish Castle*, 1960, cloth, lacks dust jacket.
99. AJ Taylor(ed), *Chateau Gaillard III*, 1969, cloth. Conference proceedings with some key papers.
100. HL Turner, *Town Defences in England & Wales*, 1970, hbk.
101. *City of York Vol II: The Defences* (RCHM, 1972), cloth.
102. Alan Sorrell, *British Castles*, 1973, cloth. Reconstruction drawings.
103. Young & Emberton, *Sieges of the Great Civil War*, 1978, cloth, lacks dust jacket.
104. Alan Sorrell, *Early Wales Re-created*, 1980, pbk. Reconstruction drawings of archaeological sites, most of which are fortifications of some form.
105. MH Brice, *Stronghold*, 1984, cloth.
106. C Tabraham, *Scottish Castles and Fortifications* (HMSO, 1986) pbk.
107. M W Thompson, *The Decline of the Castle*, 1987, cloth. Numerous plans.
108. DJ Cathcart King, *The Castle in England & Wales*, 1988, cloth.
109. MW Thompson, *The Rise of the Castle*, 1991, cloth
110. JK Knight, *The Three Castles* (Grosmont, Skenfrith & White Castle), (Cadw, 2000) pbk, with plans
111. A Pettifer, *Welsh Castles*, 2000, cloth
112. Marc Morris, *Castle*, 2003, cloth
113. *Castles from the Air*, 2004, cloth. Photographs with almost no text.
114. S Turnbull, *The Walls of Constantinople, AD 324 - 1453*, (Osprey, Fortress 25, 2004) pbk
115. C Gravatt, *English Castles 1200-1300*, 2009, (Osprey, Fortress 86, 2009) pbk

### **Post Renaissance**

116. Sir G Sydenham Clarke, *Fortification*, 1907 (modern reproduction) cloth



117. I MacIvor, *The Elizabethan Fortifications of Berwick-upon-Tweed*, (reprinted from *Antiquaries Jnl*, 1965) pbk
118. LR Shelby, *John Rogers, Tudor Military Engineer*, 1967, cloth.
119. Q Hughes, *Fortress - Architecture & Military History in Malta*, 1969, cloth. Perhaps one quarter of this concerns fortifications.
120. IV Hogg, *Fortress - A History of Military Defences*, 1975, cloth. Numerous plans.
121. C Duffy, *Fire & Stone - The Science of Fortress Warfare 1660-1860*, 1975, cloth.
122. JR Hale, *Renaissance Fortification - Art or Engineering?*, 1977, cloth.
123. BM Morley, *Henry VIII and the Development of Coastal Defence* (HMSO, 1978) pbk
124. C Duffy, *Siege Warfare*, 1979, cloth.
125. Q Hughes, *Britain in the Mediterranean & the defence of her naval stations*, 1981, pbk. Numerous plans and sketches but print quality is poor.
126. J Goodwin, *The Military Defences of W Sussex*, 1985, hbk.

#### **CARTOGRAPHIC BOOKS**

127. RT Fell, *Early Maps of SE Asia* (OUP, 1991) hbk.
128. RJ Smith, *Chinese Maps* (OUP, 1996) hbk
129. JC Stone, *A Short History of the Cartography of Africa*, 1996, hbk, no dust jacket.
130. J H Andrews, *History in the Ordnance Map*, 1993, pbk.
131. JSG Simmons, *Russian Printed Atlases of the Eighteenth Century - A preliminary checklist* (Map Collectors' Circle, 1969) 7pp typed & duplicated.
132. *Middlesex Maps* (exhibition catalogue) (LB of Barnet, 1969) typescript.
133. MJ Freeman & J Longbotham, *The Fordham Collection at the RGS* (offprint from GJ, 1980)
134. *The Historian's Guide to Ordnance Survey Maps* (Standing Conference for Local History, 1964) pbk.
135. C Koeman, *Joan Blaeu and his Grand Atlas*, 1970. Stiff-back, 114pp.
136. *Old Fenland Maps - Exhibition Catalogue* (Friends of Wisbech and Fenland Museum, 1993). With notes on the mapmakers represented.
137. P Walne, *A Catalogue of Inclosure Maps in the Berkshire Record Office*. 1955? 26pp.

138. RJ Lee, *English County Maps, the identification, cataloguing, and physical care of a collection* (Library Association, 1955) 32pp.
139. *Loan Exhibition of Old Maps and Plans* (Chartered Surveyor' Institution, 1932) 33pp.
140. *Mapping Britain* (exhibition catalogue) (Royal Scottish Museum, 1960) 32pp.
141. *The Archaeology and Topography of Oxford - an exhibition of town maps illustrating the history of Oxford* (Bodleian Library, nd) typed & duplicated.
142. D Woodward, *Maps as prints in the Italian renaissance* (BL - Panizzi Lectures, 1995) 125pp.
143. Betty Chambers, *Printed Maps and Town Plans of Bedfordshire, 1576-1900*, (Beds Historical record Soc, 1983), pbk, 250pp.
144. D Hodson, *Maps of Portsmouth before 1801*, 1978, hbk.
145. R Frostick, *The Printed Plans of Norwich, a cartobibliography*, 2002, softback.
146. Catherine Delano-Smith & RJP Kain, *English Maps - A History*, 1999, hbk.
147. David Smith, *Maps & Plans for the local historian and collector*, 1988, hbk.
148. David Smith, *Antique Maps of the British Isles*, 1982, hbk.
149. Carl Moreland & D Bannister, *Antique Maps*, 1989, pbk.
150. P Whitfield, *Mapping the World*, (Folio Soc, 2000) hbk in slipcase.
151. *Old Maps of Shrewsbury* (6 reproductions (9"x6" extracts) from 1575 to the OS, with notes. pbk
152. RV Tooley, *Maps and Mapmakers*, 1970, hbk.
153. Earl B McElfresh, *Maps and Mapmakers of the Civil War*, 1999, hbk, 272pp, including 160pp of reproductions.
154. MS Pedley, *Bel et Utile - the work of the Robert de Vaugondy family of mapmakers*, 1992, hbk.
155. R Galichian, *Historic Maps of Armenia*, 2004. hbk in slipcase, 232pp with 126 reproductions of maps.
156. John OE Clark, *Remarkable Maps*, 2005. hbk, 255pp with numerous reproductions and other illustrations.
157. Phillip Allen, *The Atlas of Atlases*, 1997. hbk, 160pp. Short sections on a number of atlases from medieval times to 1897, with extensive reproductions.
158. AHW Robinson, *Map Surveying in Britain during the seventeenth and eighteenth centuries*, 1957 (Reprinted from GJ, 8pp + covers)

159. WW Jervis, *The World in Maps*, 1948. hbk, lacks dust cover.
160. IJ Curnow, *The World Mapped*, 1930. hbk.
161. A Wainwright, *Fell Wanderer - the story behind the guidebooks*, 1966. hbk, numerous b/w photos.
162. Phyllis Pearsall, *From Bedsitter to Household Name - the personal story of A-Z Maps*, 1990. hbk.
163. *Chinese & Japanese Maps*, 1974 (BL exhibition catalogue). Pbk with 4 b/w illustrations.
164. Paul Hindle, *Maps for Local History*, 1988. Hbk, with numerous b/w illustrations.
165. Peter Whitfield, *New Found Lands* (BL, 1998). Hbk, copiously illustrated in colour.
166. Kim Leslie, *A Sense of Place - W Sussex parish maps*, 2006. Hbk, copiously illustrated in colour. These are millenium-type maps, sometimes in needlework, but sometimes giving field-names and crops in 2000.
167. Vincent Virga, *Cartographia - mapping civilizations*, 2007. A coffee-table book focusing on the broader message conveyed by maps. Copiously illustrated in colour.
168. Jeremy Black, *Visions of the World - A history of maps*, 2003. Hbk, copiously illustrated in colour, with good reproductions of some interesting maps.

### **INLAND WATERWAYS & PORTS**

169. RA Buchanan & M Williams, *Brunel's Bristol*, 1982. 96pp perfect-bound; numerous old photographs.
170. John Barney, *The Trials of Wells Harbour*, 2000. 37pp, 12x8" with reproductions of early maps & charts.
171. DJ Viner, *The Thames & Severn Canal*, 1973. 45pp, 11x8" with 55 early photographs.
172. LTC Rolt, *Thomas Telford*, 1958. Hbk.
173. LTC Rolt, *The Inland Waterways of England*, 1950. Hbk, no dust jacket.
174. Lewis A Edwards, *Inland Waterways of Great Britain & Northern Ireland* (Imray, Laurie, Norie & Wilson, 1950). Hbk, no dust jacket.
175. TC Lethbridge, *Boats and Boatmen*, 1952. Hbk, no dust jacket.
176. William Bliss, *The Heart of England by Waterway*, 1933. Author has signed and dated the copy and has added the words of a drinking song. Hbk. No dust jacket. The tipped-in map is creased.
177. *The Kennet & Avon Canal in pictures* (KACT, 1980). 49pp, with 83 b/w photographs.
178. Herbert Spencer, *London's Canal - an illustrated history of the Regent's Canal*, 1961. Hbk. With several early plans.

179. Eric de Maré, *The Canals of England*, 1956. Hbk, 124pp with 177 illustrations, many by the author, "the finest architectural photographer of the mid-20th c." Dust jacket quite worn.

180. Hugh McKnight, *Canal and River Craft in pictures*, 1969. Hbk, 112pp, numerous early photos.

181. Edwin Course, *The Itchen Navigation*, 1967. 14pp +3pp of plates. Reprint from a journal.

### **PART 5: MAPS RE-ADVERTISED**

Some of these may have been in excessively large lots; accordingly, many have now been split.

UK - OS

1" 7th Series Tourist sheets

601. N York Moors (A) - cover 100 [cover numbers from John Paddy Browne's book]

602. N York Moors (B) - cover 120

603. N York Moors (B//\*) - cover 136

604. N York Moors (C) - photographic cover

605. Peak District (A) - cover 100 , 135 & photographic.

606. Peak District (B) - cover 100

607. Peak District (B/\*) - cover 135

608. Peak District (C) - photographic cover

609. Wye Valley & Lower Severn (A) - cover 100.

610. Yorkshire Dales (Touring Map & Guide 6) 1992.

### **UK- OS (almost)**

AA badging of OS material, all as new:

1:25k Walker's Map (=Explorer)

611. sheets 2 (Central Lake District) of 2012

612. Sheet 24 (Chilterns) of 2012

613. Sheet 26 (Ben Nevis, Ft William & Glencoe) of 2012.

1:50k Leisure Map (=Landranger) -

614. sheet 9 (N Norfolk coast) of 2012.

615. Countryside Commission for Scotland, *The West Highland Way*, 1980 1:50k 1st Series material, 2-sided with laminated cover. In a plastic pouch with Official Guide by Robert Aitken, 175pp, perfect-bound.

616. The Southern Upland Way - Eastern Section: Official Route Map, printed by OS, 1:50k, 1983(apparently a mix of 1st Series and 2nd Series material). 2-sided, in laminated cover.

### **UK - others (Cycling)**

Croyde Cycle Maps, 1:100k, 2003/5

617. Devon

618. Cornwall

### **UK - Geological**



619. British Geological Survey, *Tectonic Map of Britain, Ireland and Adjacent Areas*, Sheet 1 [covers Britain & Ireland], 1:1.5M, 1996. In plastic sleeve.

### **UK - others (Inland Navigation)**

620. *Tombleson's Panoramic Map of the Thames and Medway*, published GWBacon & Co, c1930. Runs from Kemble to Edenbridge. Concertina fold in card covers.

621. *Stanford's Map of the Norfolk Broads*, Northern Section, 1947. Paper folded with paper covers. Some sellotape repairs.

Also Southern Section, 1947, fairly good condition.

622. *Stanford's map of the River Thames, from Richmond to Lechlade*, 1950. Concertina fold, card covers at each end. Annotations in pencil with date of locks.

623. *Stanford's Loch Lomond*, 1:253,440, 1976.

624. *Hamilton's Broads Navigation*, c1954, book with 2 sheets of charts in a pocket.

625. British Waterways Board, *The Brecon & Abergavenny Canal*, c1970. Based on reduction of 7th series.

626. *Kennet and Avon Waterway - The Complete Chart*. Published by Imray, Laurie, Norie & Wilson Ltd. 2 charts in one plastic sleeve: Western Half (1969); Eastern Half (1975).

627. Nicholson / OS 1:443,520, *Inland Waterways Map of Great Britain*, 1993, folded in laminated covers.

628. *Stanford's map of the River Thames, from Lechlade to Hammersmith*, 1991. 2-sided, laminated covers.

629. M Leach, *Map of the National Trust Wey Navigations*, 1993. Glossy paper, laminated covers.

630. Geo Projects, *Kennet & Avon Canal*, 1990. 2-sided, folded. With historical and other information.

631. Geo Projects, *Oxford Canal*, 1993. 2-sided, folded. With historical and other information.

632. Geo Projects, *Thames - the river and the path*, 1994. 2-sided, folded.

633. Geo Projects, *Grand Union Canal: 1. Birmingham to Fenny Stratford*, 1995. Same format.

634. Geo Projects, *Llangollen & Montgomery Canals*, 1996. Same format.

635. Geo Projects, *Shropshire Union Canal*, 1996. Same format.

636. Geo Projects, *The Broads*, 1996. Same format, but extra fold.

637. Geo Projects, *Caledonian Canal*, 1997. Same format.

638. Geo Projects, *Coventry and Ashby Canals*, 1998. Same format, but 1-sided with extra fold.

639. Geo Projects, *Coventry and Ashby Canals*, 2nd edition, 2007.
640. Geo Projects, *Birmingham Canal Navigations*, 2000. Same format, but 1-sided with extra fold.
641. Geo Projects, *Grand Union Canal: 3. Fenny Stratford to the Thames*, 2001. Same format.
642. Geo Projects, *Huddersfield Broad & Narrow Canals*, 2001. 1-sided, folded.
643. Geo Projects, *Forth & Clyde and Union Canals*, 2004. 2-sided, folded.
644. Geo Projects, *Stratford-upon-Avon Canal and the River Avon*, 2004. 2-sided, folded.
645. Geo Projects, *Basingstoke Canal and the River Wey navigations*, 2005. 1-sided, folded.
646. Geo Projects, 1:625k, *Inland Waterways of Britain*, 1997. Unlike Nicholson, shows abandoned canals.

### **UK - others (Motoring)**

Scottish maps by MacPherson / Cluny Map-book Co of Dunfirmline,

647. Handy Touring Map of Scotland - 12-inch scale - book-fold cover. Cartography by Johnstone

648. Popular Touring Map of Scotland - same scale - layered SYHA version. Cartography by Johnstone.

649. Borders sheet from quarter-inch series. Cartography by Bartholomew

Third-inch series with cartography by Johnstone.

650. Sheet 3 (Glasgow & W Highlands) . Cloth with pasted covers.

651. Sheet 5 (Central belt) Cloth with book-fold cover.

652. Sheet 7 (SW Scotland). Cloth with pasted covers.

653. Sheet T4 (Fife to Cairngorms). Cloth with book-fold cover.

Half-inch series, with cartography by Bartholomew

654. Aberdeen & Deeside [1939]. Cloth with pasted covers.

655. W & Central Highlands. Cloth with pasted covers.

656. Inverness & Northern Hghlands. Cloth with pasted covers. Purchased 1936.

W&AK Johnston Half-inch series

657. Cotswolds [Sh 11] (7/50) cloth

658. Essex [Sh 12](8/52) cloth

659. Kirkcudbright & Wigtown (Sh 30) in later, tall format, paper, going at folds.

660. Philip's 1:250k, SE England (everything E of a line from Lincoln to Portsmouth), 2000. Some sellotape repairs.

### **UK - others (Street Plans)**

661. Hereford, 1989, by City Surveyor, in stiff covers. As new.
662. King's Lynn, c1970, single sheet folded to make a booklet.
663. Lincoln, c1975, Geographia. Based on OS with additions obtained from local authorities, stiff covers. vgc.
664. Liverpool, c1978, AZ. Elegantly drawn, in 5 colours, with separate index. Stiff covers. vgc
665. Manchester & Salford centres, c1985, AZ; b/w with index on reverse. Stiff covers. vgc
666. Milton Keynes, 1981, official map, 1:10k. 9 tints to distinguish different types of zone. Stiff covers. vgc.
667. Oxford, Bartholomew, print code 1342 (still has St Anne's as Women Home Students - changed in 1942). Cloth in bookfold cover.
668. Oxford, Bartholomew, print code 625 (later than above but still has LM&SR etc). Paper in bookfold cover. vgc.
669. Oxford, c1987, Postermaps. Panorama; colleges have their quads named and Hall, Chapel & Library indicated. Every building has been sketched - somewhat fuzzily in the case of uninteresting ones. In plastic sleeve. As new.
670. Oxford, 1996, Cycle City. With 3 colours for different types of cycle route. Integral cover.
671. Penzance, c1980, District Council. Coarsely printed in lurid colours. Integral cover.
672. Portsmouth, 1986, Intermap. Uses 7 different tints to show different types of building/land-use. Stiff covers. As new.
673. Reading, c1946, Sargent. B/w with integral cover. Poor condn.
674. Ryde, 2005, IoW Tourism. Single sheet, folded.
675. St Andrews, 1980, Wilkins. Poorly drawn map surrounded by adverts. Tourist info on reverse.
676. St Ives Bay, c1980, District Council. Probably by same hand as Penzance above. Integral cover.
677. Southampton, c1939, Geographia. With tram routes. Cloth with bookfold cover.
678. Southampton University, c1990?, University Cartographic Unit. Single sheet folded.
679. Stirling, c1985, Futureworld. Panorama in 3 colours showing tourist sights. Probably sketched from an aerial photograph - which does not produce the sense of perspective which the viewer requires. Stiff paper, folded.
680. Sudbury, c1988, Wilfrid George. Excellent hand-drawing - no letterpress at all. Single sheet folded.

681. Telford, 1986, Development Corpn. Like Milton Keynes but in grey, with 3 different screens to show zoning. Paper folded. vgc.

682. Tenby, 1975, Borough Council. With accommodation list. Integral cover. vgc.

683. Tewkesbury, c1985, British Publishing Co. Single sheet, folded.

684. Wells, c1970?. Hand-drawn and run off on a duplicator?

685. Wick & Thurso, c1980?. Single sheet, folded.

686. Windsor, c1975, DL Fryer & Co. Nicely drawn, with black and two screens used for different types of buildings, on an olive ground. Single sheet, folded.

687. Whitby, c1975, Knight & Forster /Scarborough Dept of Tourism & Amenities. 2-colour. Tired.

#### **UK - others (Tourism)**

688. Harvey's Maps. Loch Lomond & Trossachs, 1:100k, 1994.

689. Collins. Castles of Scotland, 1:500k, 1975.

690. Colin Baxter Photography Ltd, Shetland, 1:185k, 2004, stiff paper in book-fold cover.

691. National Trust. Headley Heath, 1980, c1:5740. Folded with extensive notes on reverse.

#### **UK - others (Walking)**

692. Altos Explorer 4 - Scafell Pike & Gt Gable, 1:25k, 2002. A route highlighted with marker pen.

693. Ben Nevis & Glen Nevis, four-inch, 1972, drawn by Alan McKenzie. Stiff paper, folded, with integral cover.

694. Chop McKean mapping. Wainwright's map of the Lakeland Fells, Map1, 1997.

695. Forestry Commission. Dean Forest and Wye Valley Photomap, 1:30k, c1975.

Footprint - approx one-inch

696. Pennine Way Pt1 & Pt2

697. Snowdonia Vol 1

698. Ridgeway

699. W Highland Way

700. University of Glasgow Press. Cairngorms Recreation Map, 1:35k, 1974. Stiff paper in laminated cover.



Harvey's Maps- all vgc.

701. Edinburgh, 1:25k with enlargements, 1998.
702. Glasgow - Popular Hills, 1:25k, 1999.
703. Skye: The Cuillin, 1:25k with enlargement, 1997.
704. Lakeland N, 1:25k, 1998.
705. Snowdonia W, 1:25k, 1993.
706. Yorkshire: Three Peaks, 1:25k, 1998.
707. Yorkshire dales, 1:40k, 2008.
708. Brecon Beacons, 1:25k, 1996.
709. Kintail: Glen Shiel, 1:25k, 1999.
710. Torridon, 1:25k, 1998.
711. Strathyre, 1:40k, 1983.
712. Eastern Cheviots, 1:40k, 1991.
713. Pentland Hills, 1:25k, 1996.
714. Isle of Arran, 1:40k, 1981.
715. Arran (2-sided), 1:40k with northern part on reverse at 1:25k, 1999.
716. Cairn Gorm, 1:40k, 1993.
717. Arrochar Alps, 1:40k, 1991.
718. West Highland Way, 1:40k, 1996.
719. Speyside Way, 1:40k, 2000.
720. Coast to Coast (W), 1:40k, 2008
721. Coast to Coast (E), 1:40k, 2008
722. North Downs Way (W), 1:40k, 2001.
723. North Downs Way (E), 1:40k, 2001.
724. South Downs Way, 1:40k, 2009.
725. Dartmoor, 1:40k, 1982.
726. The Rhinogs, 1:40k, 1979.

### **Channel Islands**

727. Bart's, Channel Islands Touring Map, scales vary from 1 to 2 inches to the mile, 1973, stiff paper in laminated covers, good condn.
728. AA/ Clyde Surveys. Jersey, Guernsey & Sark, Leisure Map, 1:25k, 2-sided, poor condn.
729. The Island of Sark, c1:11k, RM Titford, 1981. Paper, folded, with integral cover.

### **Isle of Man**

730. OS. 2nd War Revision with Cassini grid, print code 3268 [?1948], cloth, cover 96.
731. Local Govt Board, Douglas & Onchan Town Map, 1:7500, 1981

### **Falkland Islands**

732. Phil Stone & Don Aldiss, *The Falkland Islands*, c1:2.3M, 2000. A small-scale geological map with an illustrated account of why the Falklands belong with South Africa.

### **France - IGN**

1:1m

733. Sheet 903 Long-distance footpaths. 1979.

734. Sheet 951 Carte Routiere of 2001. Includes S coast of England where it carefully distinguishes dual carriageways with motorway characteristics from ordinary dual carriageways

1:500k

735. Sheet 941 OACI. Aeronautical map of NW France, with control zones, danger areas etc. Includes Channel Islands (with ATC info) and the S coast of England (no ATC into, just airfields). The use of purple for agglomerations of over 100,000 and yellow for smaller populated areas produces odd effects where eg purple Torbay meets yellow Paignton.

1:250k - from IGN's commercial revival c1970.

736. sheets 1,3,4,8,9 & 11, with red integral covers, c1973-5. Covers an area from the Channel ports through Paris to the Auvergne.

1:100k

737. Sheet 26 - Orleans, Tours - of 1978. Green integral cover.

738. Sheet 59 - Privas, Ales - of 1978. Green integral cover.

739. Sheet 60 - Cavailon, Digne - of 1980. Green integral cover.

740. Sheet 66 - Avignon, Montpellier - of 1998. New specification but still on old sheetlines

741. Sheet 90 - Paris special - of 1979. Blue cover, new road classification.

742. Sheet 144 (new sheet lines) - Annecy, Thonon - of 2008 (Edition 1)

743. Sheet 190 (new sheet lines) - Paris special - of 2009 (Edition 1)

744. Sheet 306 - Parc du Morvan - of 1984. Brown integral cover.

745. Sheet 354 - Parc des Cevennes - of 1984. Brown integral cover.

1:50k: Type 1922 and its slightly updated successors.

746. Sheet VI-19 (Rosporden) (12.75) with orange roads. No cover.

747. Sheet XVI-30 (Chamonix) (6.59) in bookseller's buff card cover.

748. Sheet 2640, printed 5.85. Carte Topographique integral cover.

749. Sheet 2740, printed 5.90. Serie Orange integral cover.

750. Sheet 2741, printed 3.90. Serie Orange integral cover.

751. Annecy special sheet (Partial revision 1961) in paper cover. One of the very few early 1:50k specials.

752. Pyrenees Sheet 7 of 1993. One of the 11-sheet 'Rando' series covering the Pyrenees.

1:25k

753. 2103ET - Calais - of 1994 (edition 1). One of the new-style sheets, covering a much larger area than the graticule after which it is numbered. With grad lines in black, UTM grid in blue, Lambert grid marked by '+' signs.

754. Sheet 232 - Mont Blanc - of 1977, with info for mountain-walkers. Purple integral cover.

### **France - Bartholomew**

755. World Layered Series. France and the Low Countries in 2 sheets, 1:1M, with pasted covers, 1944?. N sheet cloth, S sheet paper with 1 fold torn.

### **France - Michelin**

1:200k

756. Sheet 54 (Cherbourg - Rouen) of 1971

757. Sheet 59 (St Briec - Rennes) of 1971

New, large-sheet series

758. Sheet 230 (Bretagne) 1995

759. Sheet 245 (Provence, Cote d'Azur) 1992

760. Sheet 246 (Rhone valley) with extensive 1:100k enlargements of Lyon & Marseille

1:100k

761. Sheet 115 Zoom (Cote d'Azur - Massif de l'Esterel) 2003, with 1:50k enlargement of Cannes. Card cover.

### **Flat Maps (quarter-sheet size)**

Lot **346**. The Empty Quarter from traverses by W Thesiger, compiled by RGS 1945-50.

**347**. Jersey, from survey of Philip Dumaresq [1694] printed from the original copper plate in the possession of the RGS. Chart paper. Excellent condn.

**348**. Tel El Kebir: Entrenched Position of Egyptian Forces, 1:31,680. Drawn 13.9.1882, lithographed 7.10.1882 as Intelligence Branch No 209. Modern reproduction.

**351**. Mercator, *Anglia, Scotia, et Hibernia*, from *Atlas*, 1595. (British Museum)

**355**. Socotra, 1:125k (RGS 1978) Neatly folded once: otherwise size would be unmanageable.

### **Flat Maps (partly folded)**

Lot 354 Instituto Geografico e Cadastral, Carta de Portugal, 1:200k  
Sheet 8, Baixo Alentejo e Algarve, 1970

## **Flat - Larger than quarter-sheet**

360 Landsat images:

Britain - produced by Royal Aircraft Establishment  
Netherlands - Eurosense

Posters

361 OS calendar 1984 - poster-style

362 Poster from a 1990 Nottingham exhibition 'Mapping the Landscape', with a painting by JW Tucker, 'Hiking', which could almost be from an Ellis Martin cover; background is a 7th Series Tourist sheet.

363 12 posters from bicentenary, 1991

OS National Grid Plans

372. SJ8254NE, 1968. Stamped 'SPECIMEN'.  
373. SJ58NW, 1969. (Covers Widnes)

Maps by RGS

374. Greenland: NE Dronning Louise Land, 1:50k, 1956  
375. Spitzbergen: Southern Ny Friesland, 1:125k, 1962.

376. Poland: Główny Geodata Kraju, 1:25k sheet 453.31 Wrocław-Pracze, printed 1998.

**ATLASES** (quarto unless stated otherwise)

202. The Times Handy Atlas, 1940, 144pp maps.

203. The Faber Atlas, 1961, 154pp maps.

204. Bartholomew. World Atlas, 1979, 112pp maps

205. The New Oxford Atlas, 1980, 202pp

206. Philips' Atlas of Britain and the World, 1989, 144pp.

207. Oxford/Hammond Concise Atlas of the World, 1995, 231pp. Conic projections throughout.

208. The Times Reference Atlas of the World, 2010, 272pp.

209. World Atlas (Insight Atlas, nd) 416pp. Maps most of world at 1:4.5M.

210. Mark Ovenden, *Great Railway Maps of the World*, 2011. 138pp, 11"x10", hbk, excellent condn.

211. The Times Atlas of the Second World War, 1989, 254pp.

212. Atlas of Britain & Northern Ireland (Clarendon Press, 1963) folio, 200pp. Largely thematic. 25



gns when new!

214. Atlas of Central Europe (John Murray, 1963), 120pp. Covers Germany, Austria & Low Countries.

215. German Wine Atlas and Vineyard Register, 1977, 90pp.

216. W&AK Johnston. Atlas of India, 16 maps tipped in.

218. J I Clarke, *Sierra Leone in Maps*, (Univ of London, 1966) 118pp, b/w. Thematic.

219. D Hywel Davies, *Zambia in Maps*, (Univ of London, 1971) 128pp, b/w. Thematic.

220. The Times Atlas of the Oceans, 1983, 272pp. Largely thematic.

### **Historical**

231. Muir's Historical Atlas, Mediaeval and Modern, 1956, 96pp.

232. The Times Atlas of European History, 1994, 206pp,

233. Barrington Atlas of the Greek and Roman World: Map-by-Map Directory, 2 vols, 2000. 1383pp. For use with the Barrington atlas itself.

234. The Historical Atlas of Cheshire, 1958, 64pp, 11"x9".

235. An Historical Atlas of Norfolk, 1994, 207pp, 12"x8".

236. C Grant Robinson & JG Bartholomew, Historical & Modern Atlas of the British Empire, with Supplement, 1924, qto, 72pp, ex-library, vgc.

### **PART 6: BOOKS RE-ADVERTISED**

The manner in which most of these were notified earlier may have caused some not to realise that this was a different list from the maps.

### **CARTOGRAPHIC BOOKS**

800. Bodleian Library, A List of Ordnance Survey catalogues, Publication Reports & Other Publications, May 1993, 94pp perfect-bound,

801. Gazetteer of Great Britain (OS, 1946). Tipped in are an index to the 1" & quarter-inch of E&W; also a similar index sheet for Scotland.

802. Ditto: the 1953 edition.

803. Gazetteer of Great Britain (OS, 1975) Indexes to Quarter-inch, 1:50k and 1" now accommodated within enlarged page size.

804. Permanent Committee on Geographical Names for British Official Use, *A Gazetteer of Greece*, 1942. Prepared for Admiralty & War Office at RGS. Hbk. The introduction covers the different languages in use and the state of official Greek mapping (incomplete) which led to a wide range of publications being consulted (all listed) including Greek and Admiralty charts. Both official names and unofficial ones are given: as the authors note "the official name of a place is not necessarily in common or even in local use".

#### AA/ Ordnance Survey Leisure Guides

- 805. New Forest, 1983, , with atlas at 1:25k.
- 806. Lake District, 1984, with atlas at 1:63,360.
- 807. Channel Islands, 1987, with atlas at 1:50k - an odd map with uncased main roads.
- 808. Isle of Wight, 1993, with atlas at 1:50k.

#### Aerofilms Guides, with aerial-photo coverage:

Soft cover, 6x11"

- 809. South Downs Way, 1992.
- 810. South Devon Coastal Path, 1992.
- 811. Cotswold Way, 1992.
- 812. Thames Path, 1993.
- 813. Offa's Dyke (S) and the R Wye Valley, 1993.
- 814. The Leeds-Liverpool Canal, 1993. Some of these photographs are now historic!

815. The Yorkshire Dales, 1993, hbk, 9x12" - evidently for armchair use. Numerous good obliques.

816. Y Hodson, *"An Inch to the Mile"*, 1991. Catalogue of bicentenary exhibition at RGS, published by CCS but now out of print.

## **RAILWAY BOOKS**

### **London**

- 401 J Graeme Bruce, *The Big Tube*, 1976
- 402 TC Barker & M Robbins, *A history of London Transport*, (2 vols) 1974
- 403 GA Sekon, *Locomotion in Victorian London*, 1938
- 404 A Pearce, B Hardy & C Stannard, *Docklands Light Rail*, 2000
- 405 O Green & J Reed, *The London Transport Golden Jubilee Book*, 1983
- 406 London Transport Museum (illustrated guide) 1980, c.40pp

### **Specific Companies**

#### *Cambrian*

408 GP Gasquoine, *The Story of the Cambrian*, 1922, boards, 157pp with about 30 photographs  
*GER*

409 Cecil J Allen, *The Great Eastern Railway*, 1967, 242pp

410 Great Eastern Rly Soc, *Return to N Woolwich*, 1987, 48pp

#### *GNSR*

411 HA Vallance, *The Great North of Scotland Railway*, 1989, p/bk, 218pp

### *GWR*

- 412 G Measom , Illustrated Guide to the Great Western Rly, 1852 reprinted 1989, 64pp
- 413 ET MacDermot & CR Clinker, History of the Great Western Railway, 3 vols, 1964, 490+362+268pp
- 414 Lance Day, Broad Gauge, 1985, 45pp
- 415 RB Wilson, Go Great Western, 1970, h/bk, 198pp
- 416 'Twixt Rail & Sea, 1927, p/bk, 148pp (GWR docks)
- 417 A Williams, Life in a Railway Factory, 1986, 288pp, p/bk
- 418 C Barman, Next Station, 1947, 113pp s/bk

### *LNWR*

- 419 Country Life, Old Euston, 1938, h/bk, 70pp

### *North British Locomotive Company*

- 421 M Nicholson, Glasgow: Locomotive Builder to Britain, 1998, 62pp

### *North British Rly*

- 422 J Thomas, The West Highland Railway, 1965, h/bk, 172pp

### **Foreign**

- 423 Robin Barnes, Broader than Broad, 1998, 34pp.
- 424 JM Turner & RF Ellis, The Antofagasta (Chili) & Bolivia Railway, 1992, 76pp.
- 425 GL Boag, The Railways of Spain, 1923, 128pp. Still with dust jacket.
- 426 PG Clayton, The Iron Road to Soller, 1991, 63pp.
- 429 OS Nock, Railways of Asia and the Far East, 1978, 226pp
- 430 JR Bardsley, Mountain Rack Railways of Switzerland, 1999, 80pp
- 432 J Organ, North East German Narrow Gauge, 2004, not paginated, h/bk.
- 433 HC Casserley, Irish Railways in the heyday of steam, nd, not paginated, h/bk.
- 434 H Hughes, Steam in India, 1976, not paginated, h/bk.
- 435 GJ Gammell, Relics of the Raj, 1985, 96pp, h/bk.
- 436 MA Harrison, Indian Locomotives of Yesterday, Pt 1: Broad Gauge, 1972, 85pp.
- 437 G Behrend, Night Ferry, 1985, 136pp
- 438 YR Yonge & G Frankis, Transport in the Grand Duchy of Luxembourg, 1966, 21pp.

### **General**

- 439 FS Williams, Our Iron Roads, 1852. backing strip starting to detach.
- 440 WM Ackworth, The Railways of England, 1889. Sound; slight foxing.
- 441 CH Grinling, The Ways of Our Railways, 1905, 338pp with numerous plates: some have become detached and have been stuck back in.
- 442 EAPratt, British Railways and the Great War, 1921(2 vols) 1194pp. 1 plate loose.
- 443 OS Nock, Line Clear Ahead, 1982, 217pp
- 444 G Biddle & J Spence, The British Railway Station, 1977, h/bk, 96pp
- 445 D Lloyd & D Insall, Railway Station Architecture, 60pp. Reprinted from *Industrial Archaeology*
- 446 Science Museum, All Stations, 1981 (based on exhibition from Pompidou Centre), 136pp
- 447 Philippa Bignell, Taking the Train: Railway travel in the Victorian Era, 32pp
- 448 D Turnock, Railways in the British Isles: Landscape, land use & society. 1990, 265pp
- 449 R Paxton (ed) 100Yrs of the Forth Bridge, 1990, h/bk, 166pp, ex-library
- 450 J Crumley, The Forth Bridge, 1999, 32pp
- 451 J Perkins, Steam Trains to Dundee, 1831-1863, 1975, 36pp
- 452 P Ransom Wallis, On Railways, 1951, h/bk, 299pp

- 453 Jack Simmons, *The Railways of Britain*, 1985, p/bk, 256pp
- 454 Jack Simmons, *The Victorian Railway*, 1991, p/bk, 415pp
- 455 R Lindsay, *Railways in camera, 1860-1913*, 1996, 244pp
- 456 C Hamilton Ellis (ed), *British Trains of Yesteryear, [pre-Grouping photographs] c1960*, h/bk
- 457 A Elton, *British Railways*, 1945, h/bk, 47pp, (No 83 in the charming *Britain in Pictures* series)
- 458 Sir John Elliot, *On and Off the Rails*, 1982, h/bk, 123pp
- 460 AA Jackson, *Dorking's Railways*, 1988, 64pp
- 461 S Owen-Jones, *Railways of Wales*, 1981, 48pp
- 462 RC Riley, *Railways & Portsmouth Society, 1847-1947*, 2000, 28pp
- 463 DB Barton, *The Mines & Mineral Rlies of E Cornwall & W Devon*, 1971, p/bk, 102pp
- 464 RJ Essery, *Ashchurch to Barnt Green Line*, 2002, h/bk, 160pp
- 465 PK Jarvis, *Steam on the Birmingham & Gloucester Loop*, 79pp
- 466 J Robin Lidster, *The Scarborough & Whitby Railway, A Centenary Volume*, 1985, c.40pp
- 467 Design Museum, *Isambard Kingdom Brunel: Recent Works*, 2001, 140pp
- 468 D Beckett, *Brunel's Britain*, 1980, 222p
- 469 LTC Rolt, *Isambard Kingdom Brunel*, 1957, 345pp
- 470 LTC Rolt, *George & Robert Stephenson*, 1960, 356pp
- 471 LTC Rolt, *James Watt*, 1962, h/bk 144pp
- 472 G Biddle, *The Railway Surveyors*, 1990, 287pp
- 473 *The Work of the Railway Clearing House*, 1943, 24pp. Reprint from *Railway Gazette*.
- 474 P Bagwell, *The Railway Clearing House in the British Economy, 1842-1922*, 1968, 320pp
- 475 G Body & RL Eastleigh, *Cliff Railways*, 1964, 48pp
- 476 MJ Burrell, *Cliffhangers*, 2000, 76pp
- 477 JL Harrington, *The Channel Tunnel and Ferry*, 1949, 18pp

## GUIDE BOOKS

### **Baedeker** (English-language version)

- 500 *Traveller's Manual of Conversation, Stereotype Edition*, not dated but pre-WWI
- 501 *Great Britain*, 1910
- 502 *Great Britain 1966/7* (in 3 vols)
- 503 *London & its environs*, 1951
- 504 *Tyrol & Salzburg*, 1960
- 505 *Northern France*, 1889 (overall map has split)
- 506 *Northern France*, 1909
- 507 *Paris*, 1900
- 508 *Paris*, 1932 with supplement of 1937
- 509 *Southern France*, 1891
- 510 *South-Western France*, 1895
- 511 *Northern Germany*, 1897
- 512 *Northern Germany*, 1913
- 513 *Rhine*, 1911
- 514 *Southern Germany & Austria*, 1883
- 515 *Norway & Sweden*, 1892
- 516 *Switzerland*, 1877 (hinge weak)
- 517 *Switzerland*, 1879
- 518 *Switzerland*, 1911
- 519 *Switzerland*, 1922
- 520 *Switzerland*, 1928 (some maps damaged)
- 521 *Switzerland*, 1938 (hinge weak, overall map loose)

522 Yugoslavia, c1987 (new, tall format with separate map at 1:1.5M in sleeve)

**Murray's handbook**

523 India, Burma & Ceylon, 1924

**RCA&HMS, Exploring Scotland's Heritage**

524 Clyde Estuary & Central Region, 1985

525 Grampian, 1986

526 Argyll & the Western Isles, 1985

527 Dumfries & Galloway, 1986

**Salter**

529 The Castles of the Heartland of Scotland, 1994

530 The Castles of South-West Scotland, 1993

**Pevsner, Buildings of England, h/bk (the 12x18cm size)**

532 Beds, Hunts & Soke of Peterboro

533 Berks

534 Bucks

535 Cheshire

536 Cornwall

538 Derbs

539 Dorset

540 Hants

541 Herts

542 N Lincs

543 S Lincs

544 Leics & Rutland

545 Lincs

546 Northants

547 Northumberland

548 Notts

549 Oxon

550 Shropshire

551 Somerset (North with Bristol)

552 Somerset (S & W) - lacks dust jacket

553 Staffs