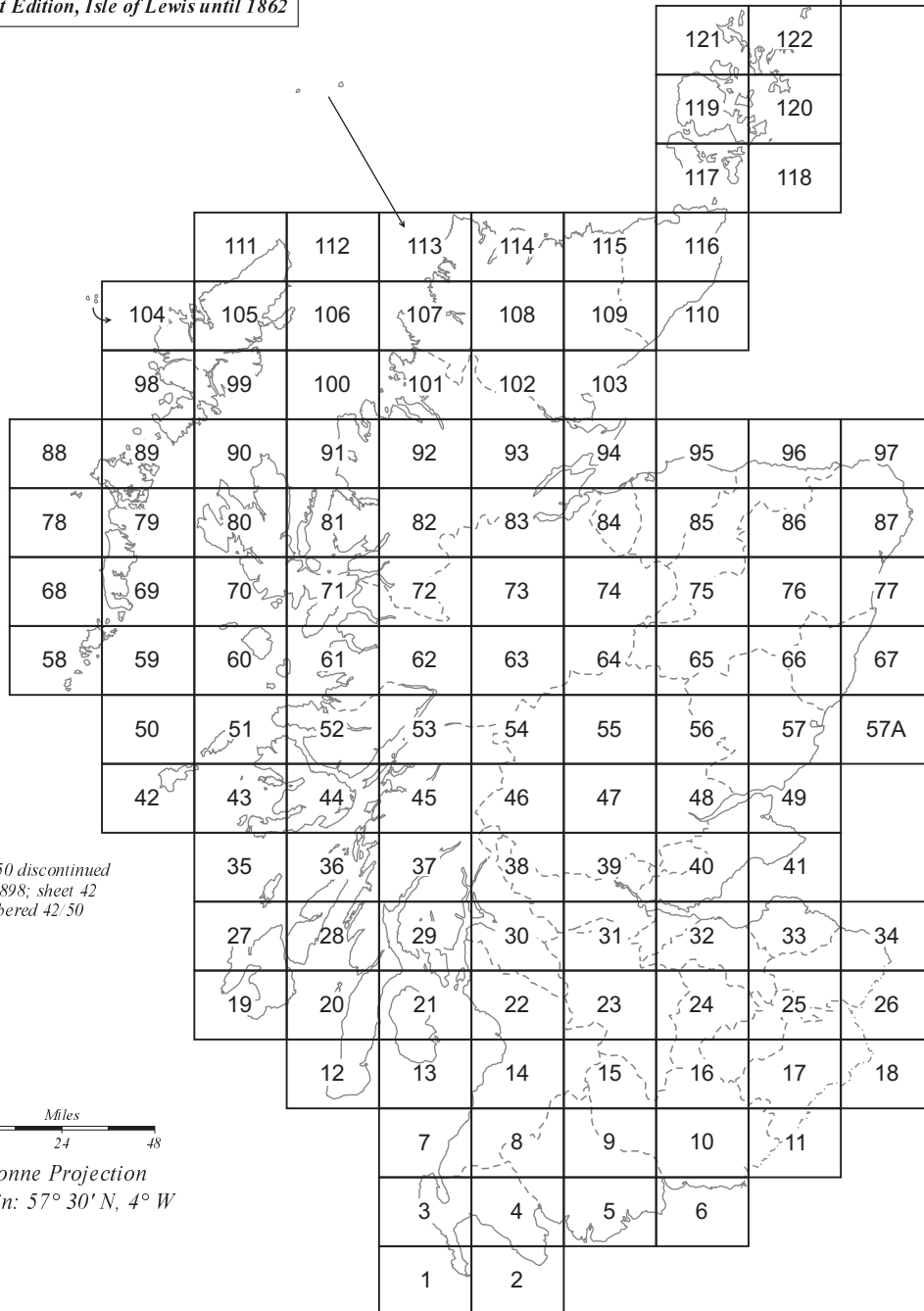
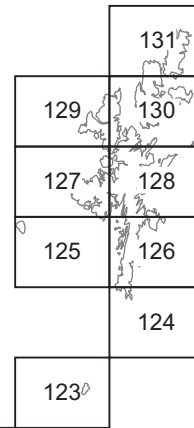
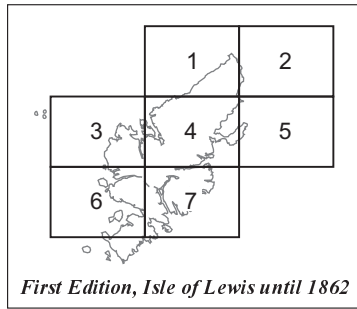
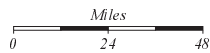


One-inch map of Scotland



*Sheet 50 discontinued
after 1898; sheet 42
renumbered 42/50*



*Bonne Projection
Origin: 57° 30' N, 4° W*

This layout was used for the First, Second, Third and Fourth Editions of the map, although sheet 123 was not published in the Second Edition and only sheet 26 (with the English portion blank) was published in the Fourth Edition.